



City of Lakewood

Transportation Activities in Lakewood

Paul Bucich, P.E.

Public Works Engineering Director

October 27, 2022

Public Works Engineering

- * Engineering Responsibilities:

- * Design for:

- * Roadways
 - * Streetlights
 - * Sidewalks
 - * Signals
 - * Drainage
 - * Sewer extensions
 - * Pavement repairs
 - * Chip Seal program

- * Additional Roles:

- * Engineering Services

- * Streetlight repairs (4,400+)
 - * Signal repairs (65)
 - * School zone lights
 - * Signal coordination
 - * Guard rail repairs
 - * Surface Water Utility
 - * Grants
 - * Right of way permits
 - * Lake LMD and treatments
 - * Neighborhood Traffic Control

A look to the past

- * Since 2015:
 - * 72 transportation improvement projects
 - * >\$103M
 - * Pavement preservation
 - * Pavement overlays
 - * Street improvements
 - * Sidewalks construction
 - * Traffic Signal improvements and installations
 - * Neighborhood Safety
 - * LED Streetlights

Major Completed Projects in 2021

- * Overlay of Steilacoom Blvd, Weller to Custer
- * Overlay of 108th, Bridgeport to Pac Hwy
- * Construction of 111/112th roadway
- * Construction of Lakewood Drive, Steilacoom Blvd to Flett Creek
- * Veteran's Drive improvements
- * Gravelly Lake Drive to Veterans' Drive (significant progress)
- * 110th and Lakewood Drive, Signal and sidewalks
- * Chip Seal of Lake City Neighborhood
- * Maple Street Sewer Improvements

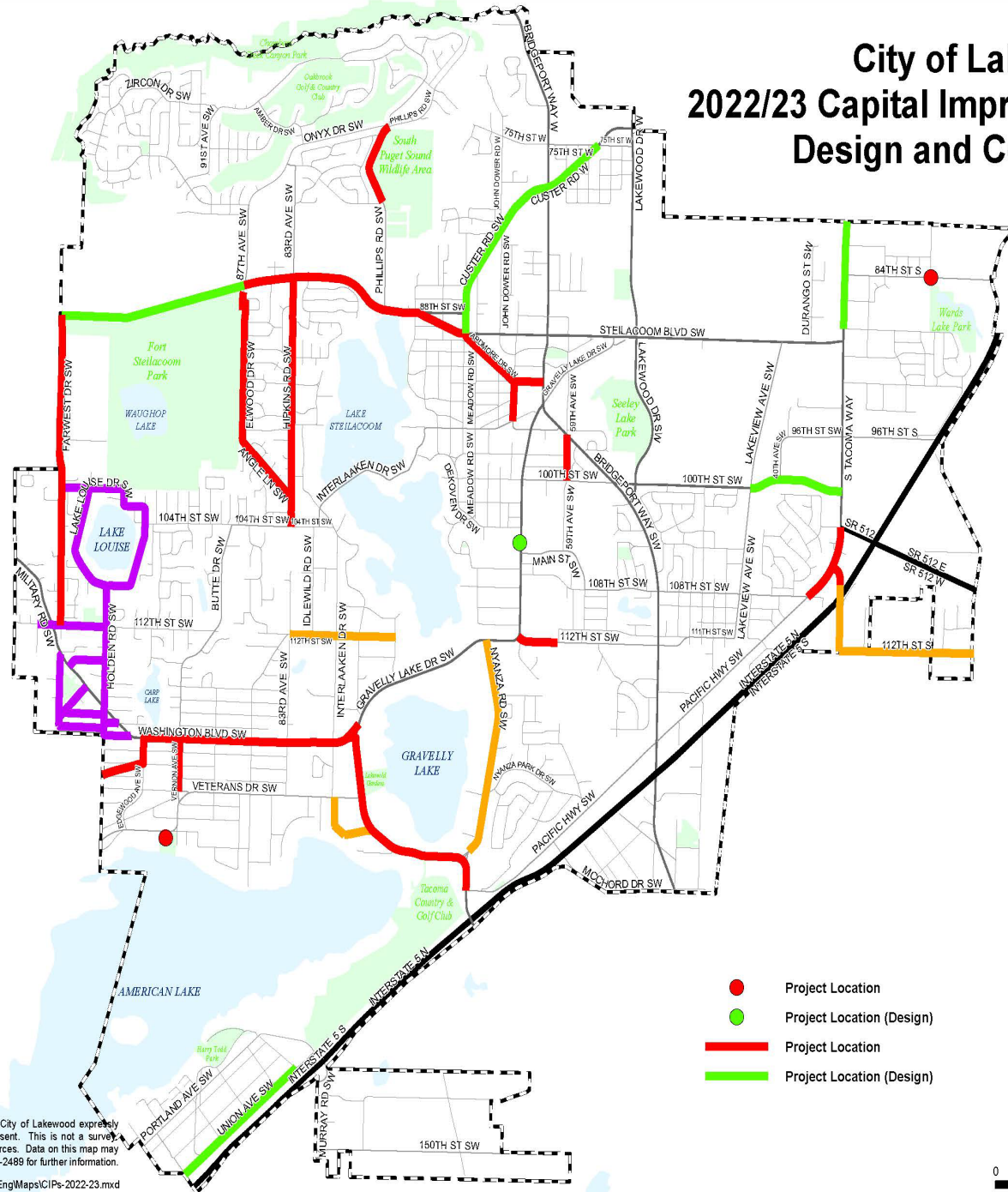
Public Works Engineering

* 2022 Planned Work:

- * LED Street lights
- * Roadway striping
- * Chip seal
- * Pavement Patching
- * JBLM Phase 1
- * JBLM Phase 2
- * STW Overlay
- * Steilacoom Blvd: Weller to Custer sidewalks
- * 59th St. sidewalks
- * American Lake Park Aux. Parking Lot
- * Phillips Road sidewalks
- * Steilacoom Blvd, 87th – Weller (2022/2023)
- * Design Steilacoom Blvd, 87th – Farwest
- * Farwest sidewalks (2022/2023)
- * Hipkins, Steilacoom Blvd to 104th (2022/2023)
- * Ardmore/Whitman/93rd (2022/2023)
- * 84th & Pine Signal and sidewalks (2022/2023)
- * 112th St. sidewalks by Clover Park High (2022/2023)
- * Angle Lane/Elwood/87th Sidewalks(2022/2023)
- * Design STW, 88th to N. City Limits
- * Design Union Avenue 30%
- * Design Custer, Bridgeport to 75th 30%
- * Design 100th, Lakeview to STW, 30%
- * Design Custer, Steilacoom to Bridgeport, 30%
- * Design Rose/Forest St. Sewer
- * Design Outfall retrofit project
- * Design stormwater repair project



City of Lakewood 2022/23 Capital Improvement Program Design and Construction




- Project Location
- Project Location (Design)
- Project Location
- Project Location (Design)
- Asphalt Patch
- Chip Seal
- - - Lakewood City Limit

This product was prepared with care by City of Lakewood GIS. City of Lakewood expressly disclaims any liability for any inaccuracies which may yet be present. This is not a survey. Datasets were collected at different accuracy levels by various sources. Data on this map may be shown at scales larger than its original compilation. Call 253-589-2489 for further information.

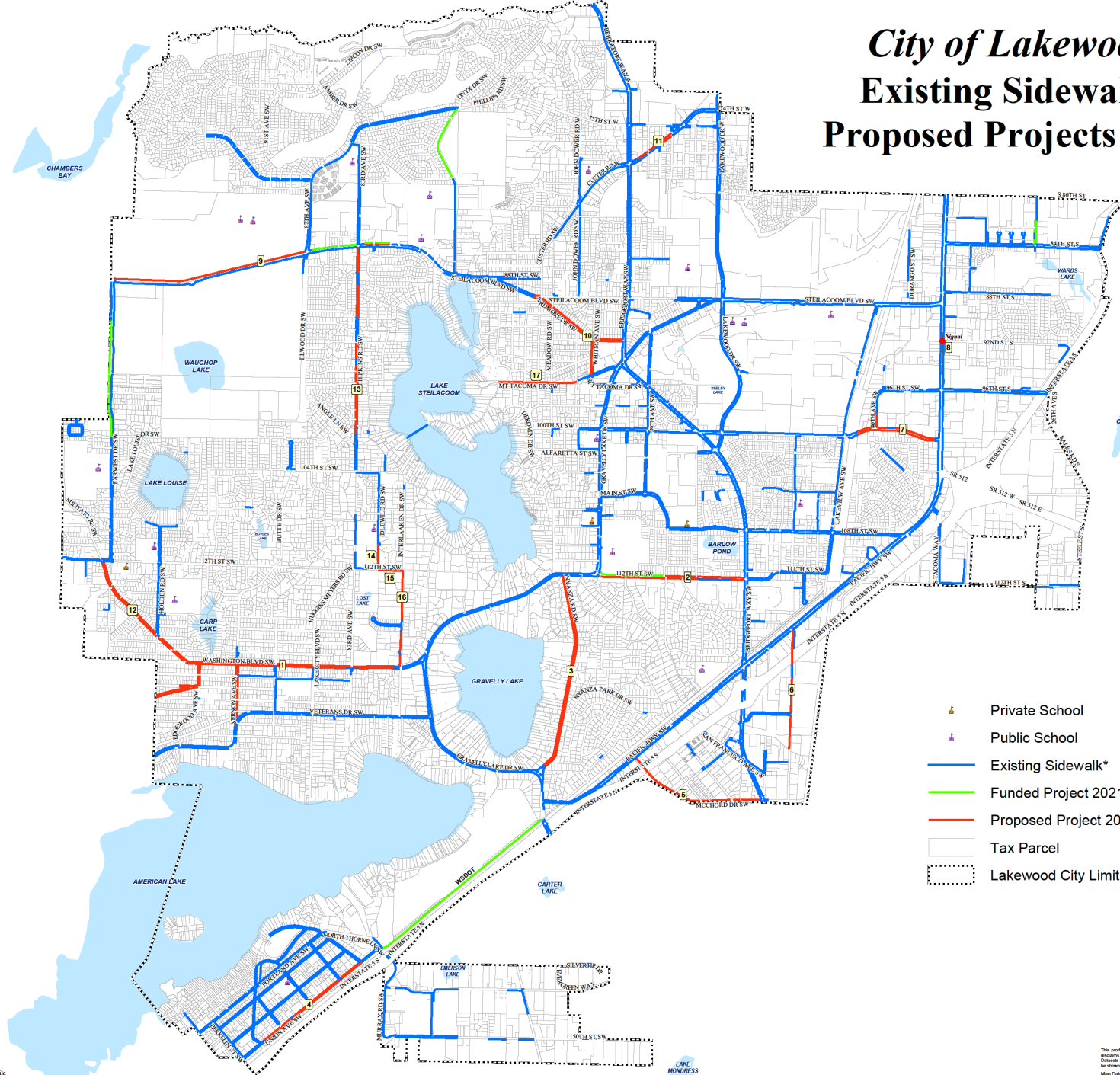
Map Date: April 20, 2022

\\Projects\Eng\Maps\CIPs-2022-23.mxd





City of Lakewood Existing Sidewalks Proposed Projects 2022 →

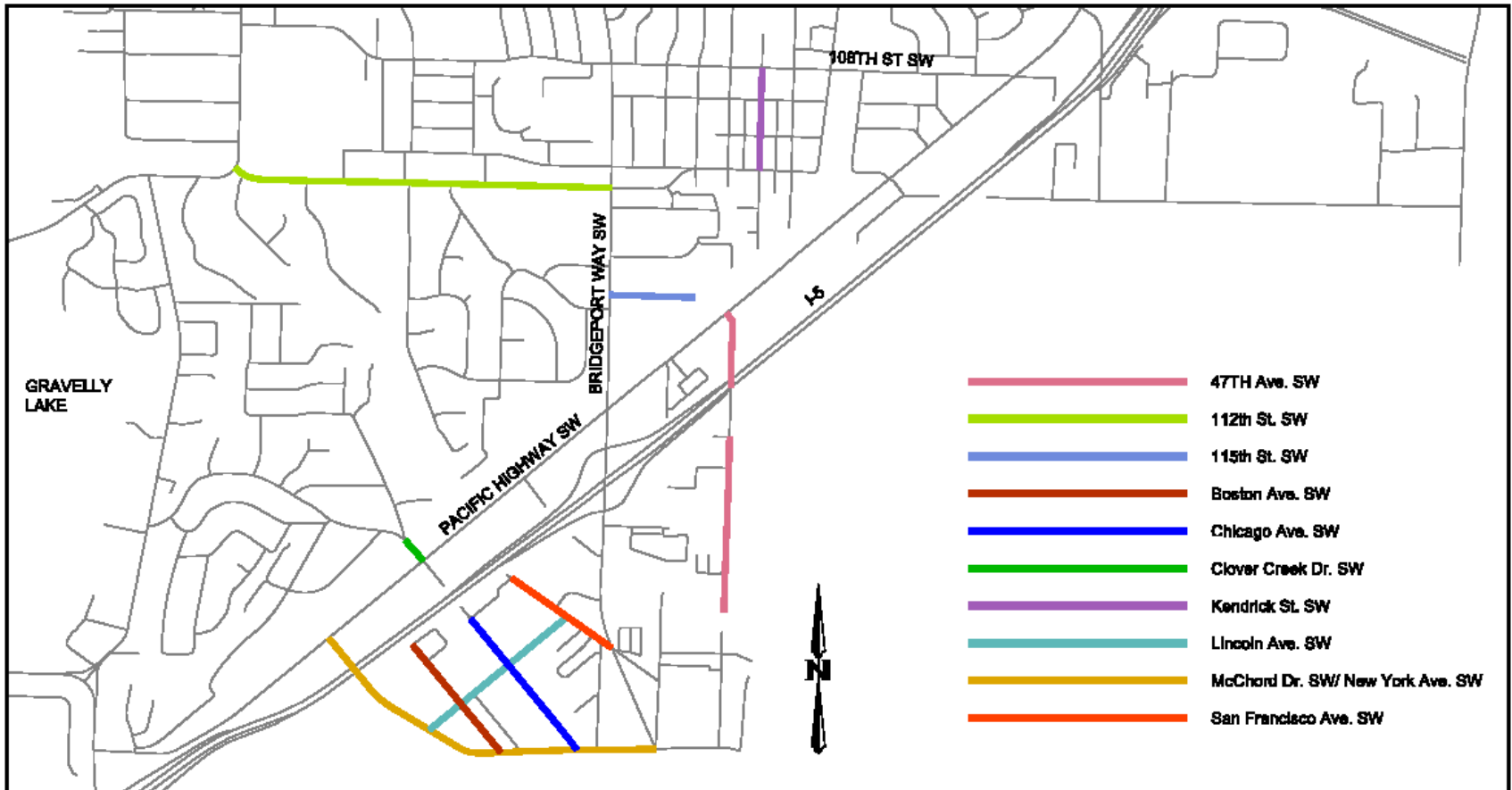


- Private School
- Public School
- Existing Sidewalk*
- Funded Project 2021/2023
- Proposed Project 2022 →
- Tax Parcel
- Lakewood City Limit

0 0.25 0.5 Miles

*Includes sidewalks currently under construction.
 This product was prepared with data provided by the City of Lakewood. The City of Lakewood expressly disclaims any liability for any inaccuracies which may be present. This is not a survey. Data was collected at different accuracy levels for various reasons. Data on this map may be shown at scales larger than its original compilation. Call 203-699-2489 for further information.
 Map Date: October 15, 2021 #ProjectSidewalksProposed2022.mxd

Sound Transit Partnership



POTENTIAL STREET IMPROVEMENTS AND POSSIBLE ALTERNATES FOR LAKEWOOD STATION AS PROPOSED BY SOUND TRANSIT - JULY 2022




SCALE: NTS

| | | | |
|--|--|--|--|
| | | | |
| | | | |
| | | | |
| | | | |

Phillips Road

New sidewalks, west side



Steilacoom Blvd, Safe Routes to Schools sidewalk



Roundabout at Veteran's Drive and GLD



Roundabout at Washington and GLD



Washington Roundabout




Onyx Drive



Veteran's Drive



Lakewood Drive



American Lake Park Aux Parking Lot



Public Works Engineering

* Non-CIP work:

- * Treat Waughop Lake for toxic algae
- * Implement American Lake LMD treatment for aquatic weeds
- * Issue ROW permits
- * Repair damaged street lights
- * Inspect 200+ private businesses
- * Comply with NPDES Permit
- * Manage street sweeping contract
- * Manage catch basin cleaning contract
- * Manage Signal Repairs contract
- * Respond to Citizen concerns
- * Pursue major grants:
 - * Safe Routes to School (1-2)
 - * PSRC (5)
 - * Safety Grant (4)

New Budget Requests

- * Increased funding for street light repairs/maintenance
- * Increased funding for street sweeping
- * Increased funding for storm system maintenance
- * Replacement of old, failing, school zone lights
- * Replacement of signal controllers

Thank you and any questions?

Pbucich@cityoflakewood.us

253-983-7737