














DEVELOPMENT HIGHLIGHTS:

- Road Conversion Summary:
 - Edgewater one-way (Foster to Sacramento)
 - Foster one-way (Edgewater to Waverly)
- Parking summary: Total: 19 = 12 standard, 5 trailer, 2 trailer Load/unload
- Tree impacts: 1 tree removed
- Water Access: 6

- LEGEND:
- | | | | |
|---|--|---|--|
| 1 | Fishing Pier/Fishing Beach | 7 | Hand Carry Boat Launch w/ Pocket Beach |
| 2 | Pocket Beach w/ Designated Swimming Area | 8 | Covered Picnic Table |
| 3 | Porch Swing | 9 | Portland Loo |
| 4 | Sanican | 10 | Car and Trailer Parking |
| 5 | Pedestrian Crosswalks | 11 | New Boat Launch with Floating Dock |
| 6 | Load/Unload Trailers | 12 | Existing Dock |
|  | Park/Boat Launch Signage |  | Proposed Retaining Walls |
|  | Walkways |  | Ordinary High Water Line |
|  | Restored Buffer |  | Potential Trees To Be Removed |
|  | Enhanced Wetland Plantings |  | Proposed Trees |
|  | Lawn/Meadow |  | Street Lighting |
|  | Picnic Tables |  | Pedestrian Lighting |
|  | Bench | | |

